


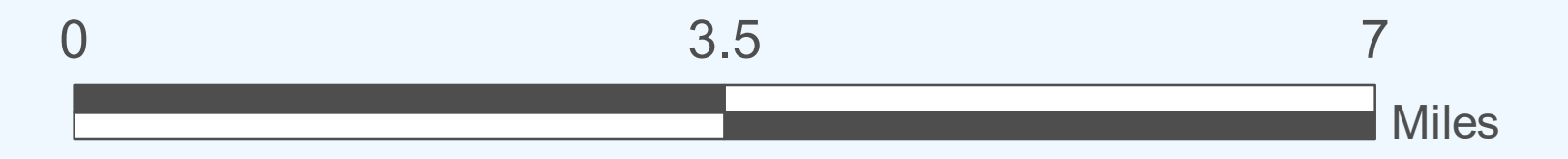


Chronic Coastal Flood Hazard

-  Judicial District
-  Sea Level Rise Exposure Area (SLR-XA) 1.1ft



Data Sources: County of Hawaii, 2019 - Roads, 2012 - Community Development Planning Area; Hawaii Sea Level Rise Vulnerability and Adaptation Report, 2017 - Chronic Coastal Flood Event

