


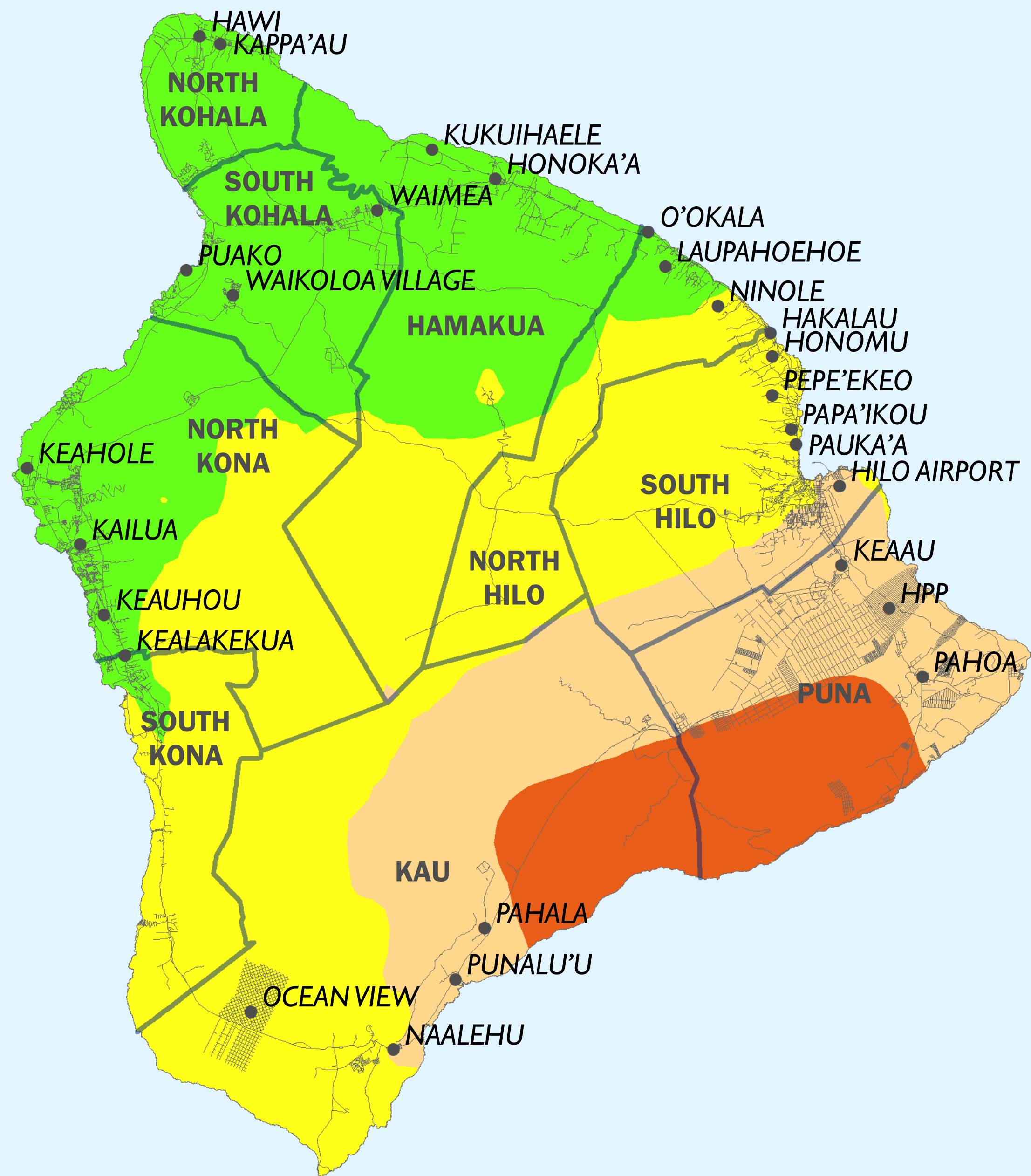
Judicial District  
**Modified Mercalli Intensity Scale**  
 IV (None - Light)  
 V (Very Light - Moderate)  
 VI (Light-Strong)  
 VII (Moderate-Very Strong)  
 VIII (Moderate/Heavy - Severe)  
 IX (Heavy - Violent)

Intensity scale described as: (potential damage - perceived shaking)




**Hawaii (South Kohala) M6.7 Earthquake Event**

Data Sources: County of Hawaii, 2019 - Roads, 2019 - Judicial Districts; USGS, 2006 - M6.7 Earthquake Event



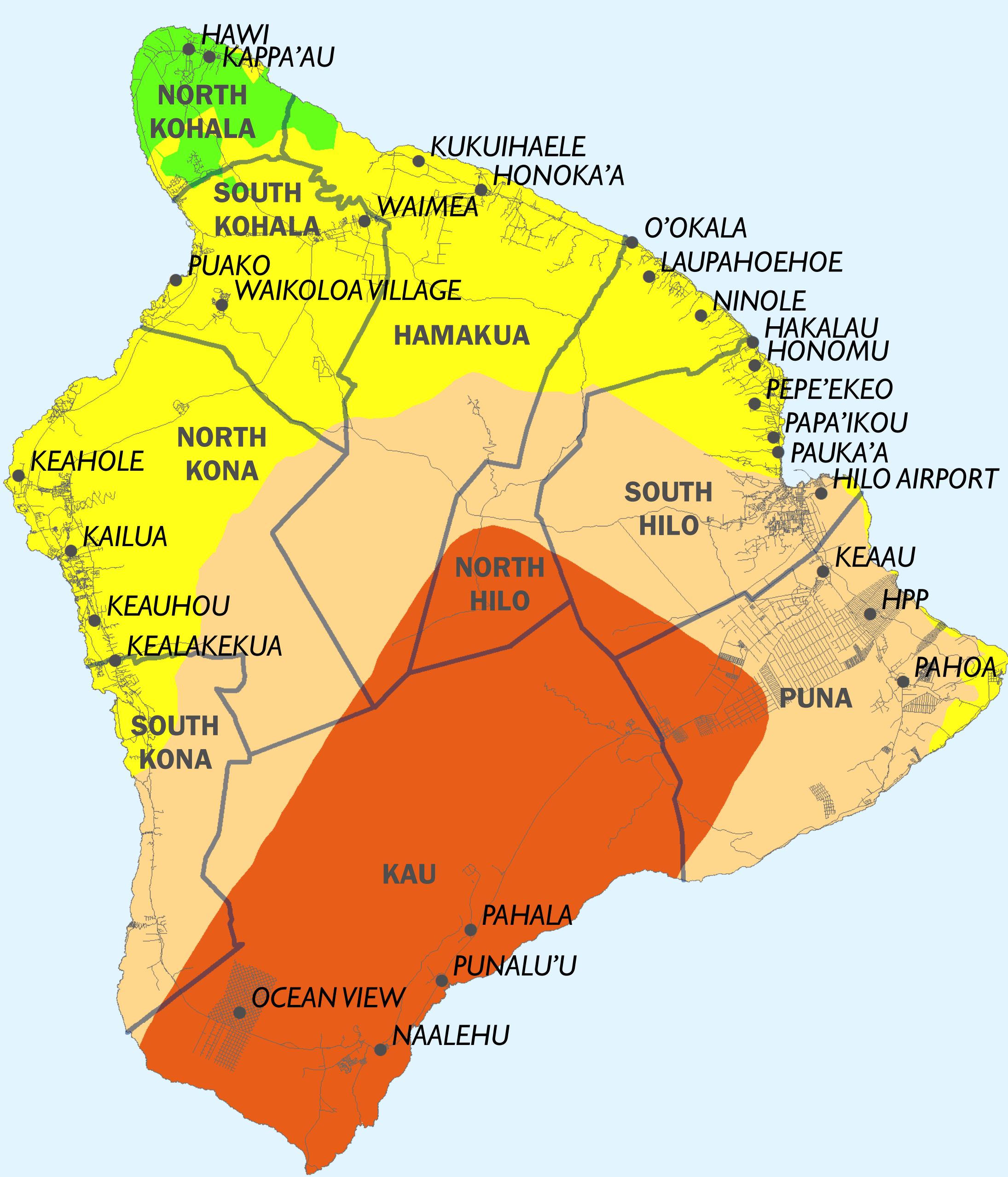
Judicial District  
**Modified Mercalli Intensity Scale**  
 IV (None - Light)  
 V (Very Light - Moderate)  
 VI (Light-Strong)  
 VII (Moderate-Very Strong)  
 VIII (Moderate/Heavy - Severe)  
 IX (Heavy - Violent)

Intensity scale described as: (potential damage - perceived shaking)




**Kalapana 1975 M7.7 Earthquake Event**

Data Sources: County of Hawaii, 2019 - Roads, 2019 - Judicial Districts; USGS, 2017 - M7.7 Earthquake Event



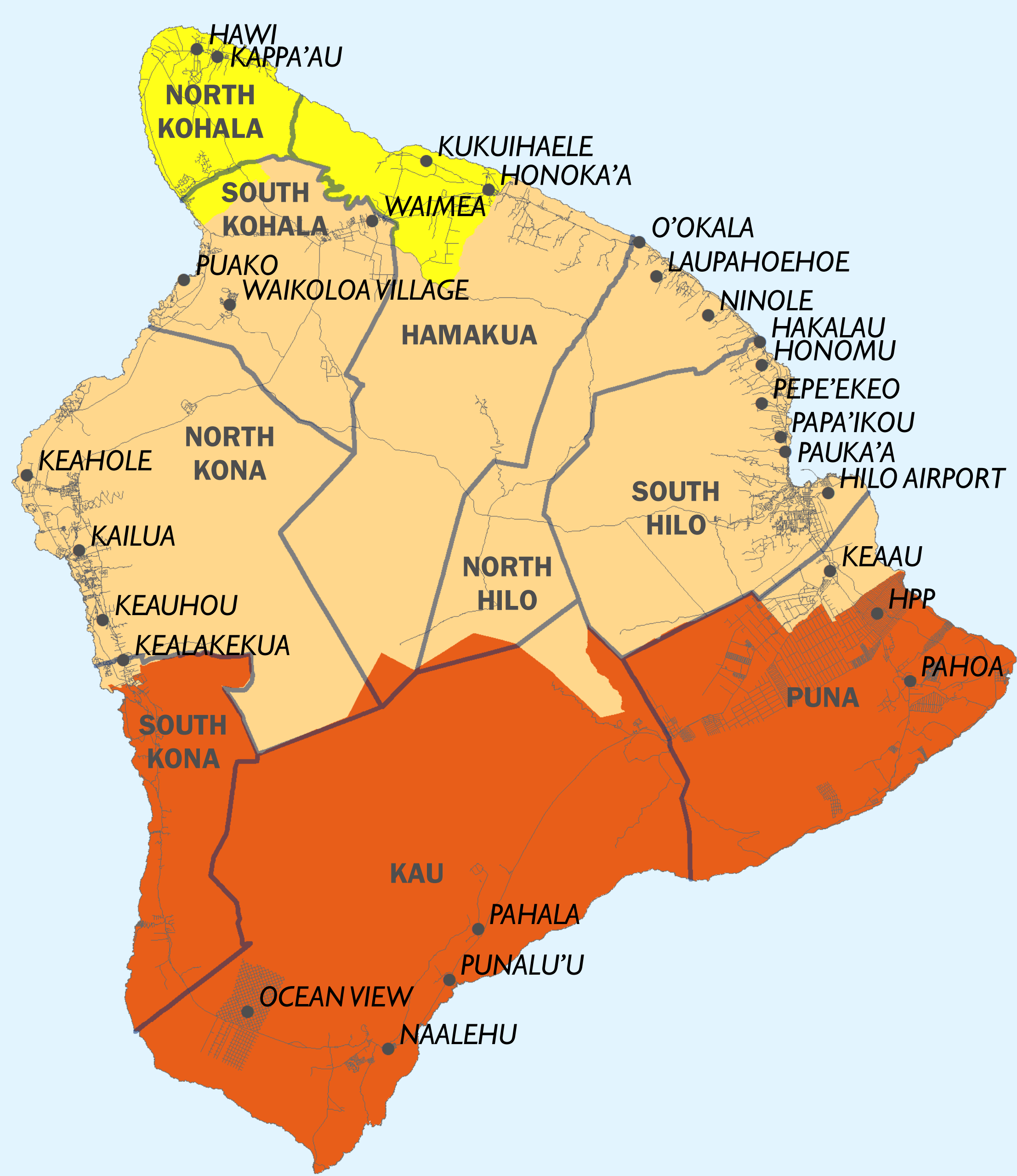
Judicial District  
**Modified Mercalli Intensity Scale**  
 IV (None - Light)  
 V (Very Light - Moderate)  
 VI (Light-Strong)  
 VII (Moderate-Very Strong)  
 VIII (Moderate/Heavy - Severe)  
 IX (Heavy - Violent)

Intensity scale described as: (potential damage - perceived shaking)




**Kau 8.0 Earthquake Event**

Data Sources: County of Hawaii, 2019 - Roads, 2019 - Judicial Districts; USGS, 2017 - M8.0 Earthquake Event



Judicial District  
**Modified Mercalli Intensity Scale**  
 IV (None - Light)  
 V (Very Light - Moderate)  
 VI (Light-Strong)  
 VII (Moderate-Very Strong)  
 VIII (Moderate/Heavy - Severe)  
 IX (Heavy - Violent)

Intensity scale described as: (potential damage - perceived shaking)



**100-year Probabilistic Earthquake Event**

Data Sources: County of Hawaii, 2019 - Roads, 2019 - Judicial Districts; Hazus v4.2 SP03 - 100-year Probabilistic Earthquake Event