

ORDINANCE NO. _____

AN ORDINANCE AMENDING CHAPTER 24, ARTICLE 10, DIVISION 5, SECTION 24-279, SCHEDULE 27, OF THE HAWAI‘I COUNTY CODE 1983 (2016 EDITION, AS AMENDED), RELATING TO PARKING ON PAVEMENT PROHIBITED AT ALL TIMES AND AMENDING CHAPTER 24, ARTICLE 10, DIVISION 5, SECTION 24-280, SCHEDULE 28, OF THE HAWAI‘I COUNTY CODE 1983 (2016 EDITION, AS AMENDED), RELATING TO NO PARKING AT ANY TIME.

BE IT ORDAINED BY THE COUNCIL OF THE COUNTY OF HAWAI‘I:

SECTION 1. Chapter 24, Article 10, Division 5, Section 24-279, Schedule 27, Parking on Pavement prohibited at all times, subsection (g), Puna, of the Hawai‘i County Code 1983 (2016 Edition, as amended), is amended by adding a new listing to be appropriately inserted alphabetically and to read as follows:

- Kalapana-Kapoho Beach Road, on the south (makai) side, from Oliana Drive to the Kehena Beach Parking Lot.
- Kalapana-Kapoho Beach Road, on the north (mauka) side, from a point four hundred feet southwest of Oliana Drive and extending four hundred fifty feet in the southwesterly direction.
- Kalapana-Kapoho Beach Road, on the north (mauka) side, from a point one thousand feet southwest of Oliana Drive and extending one hundred fifty feet in the southwesterly direction.
- Kalapana-Kapoho Beach Road, on the north (mauka) side, from a point one thousand three hundred eighty-five feet southwest of Oliana Drive and extending four hundred forty-five feet in the southwesterly direction.

SECTION 2. Chapter 24, Article 10, Division 5, Section 24-280, Schedule 28, No Parking at Any Time, subsection (g), Puna, of the Hawai‘i County Code 1983 (2016 Edition, as amended), is amended by adding a new listing to be appropriately inserted alphabetically and to read as follows:

- Kalapana-Kapoho Beach Road, on the north (mauka) side, from Oliana Drive to a point four hundred feet in the southwesterly direction.
- Kalapana-Kapoho Beach Road, on the north (mauka) side, from a point eight hundred fifty feet southwest of Oliana Drive and extending one hundred fifty feet in the southwesterly direction.
- Kalapana-Kapoho Beach Road, on the north (mauka) side, from a point one thousand one hundred fifty-five feet southwest of Oliana Drive and extending two hundred thirty-five feet in the southwesterly direction.

SECTION 3. Material to be repealed is bracketed and stricken. New material is underscored. In printing this ordinance, the brackets, bracketed and stricken material and underscoring need not be included.

SECTION 4. Severability. If any provision of this ordinance, or the application thereof to any person or circumstance, is held invalid, such invalidity shall not affect other provisions or applications of the ordinance which can be given effect without the invalid provision or application, and to this end, the provisions of this ordinance are declared to be severable.

SECTION 5. This ordinance shall take effect upon its approval.

INTRODUCED BY:

COUNCIL MEMBER, COUNTY OF HAWAII

_____, Hawai'i
 Date of Introduction:
 Date of 1st Reading:
 Date of 2nd Reading:
 Effective Date:

REFERENCE Comm. 551



Legend:

- Sign installation
- Parking prohibited
- Parking allowed provided that the vehicle is completely off the pavement



- NOTES:**
1. Posted speed limit of HWY 137 is 30 mph.
 2. All dimensions and lines are approximate.
 3. Field adjust as required.
 4. Centerline striping spacing and sign symbols are exaggerated for clarity.

Overall Site Plan
 HWY 137 (Keheha Beach to Oliana Dr.)
 Scale: 1"=120'




<p>COUNTY OF HAWAII</p>	<p>Overall Site Plan</p> <p>HWY 137 (Keheha Beach to Oliana Dr)</p> <p>TRAFFIC DIVISION, Department of Public Works</p>	<p>Drawn by:</p> <p>RDM</p>
	<p>IR No: 20-032</p> <p>WD No: N/A</p> <p>Date: 6/1/21</p> <p>Scale: 1"=120'</p>	<p>Page</p> <p>1</p> <p>of 4</p>

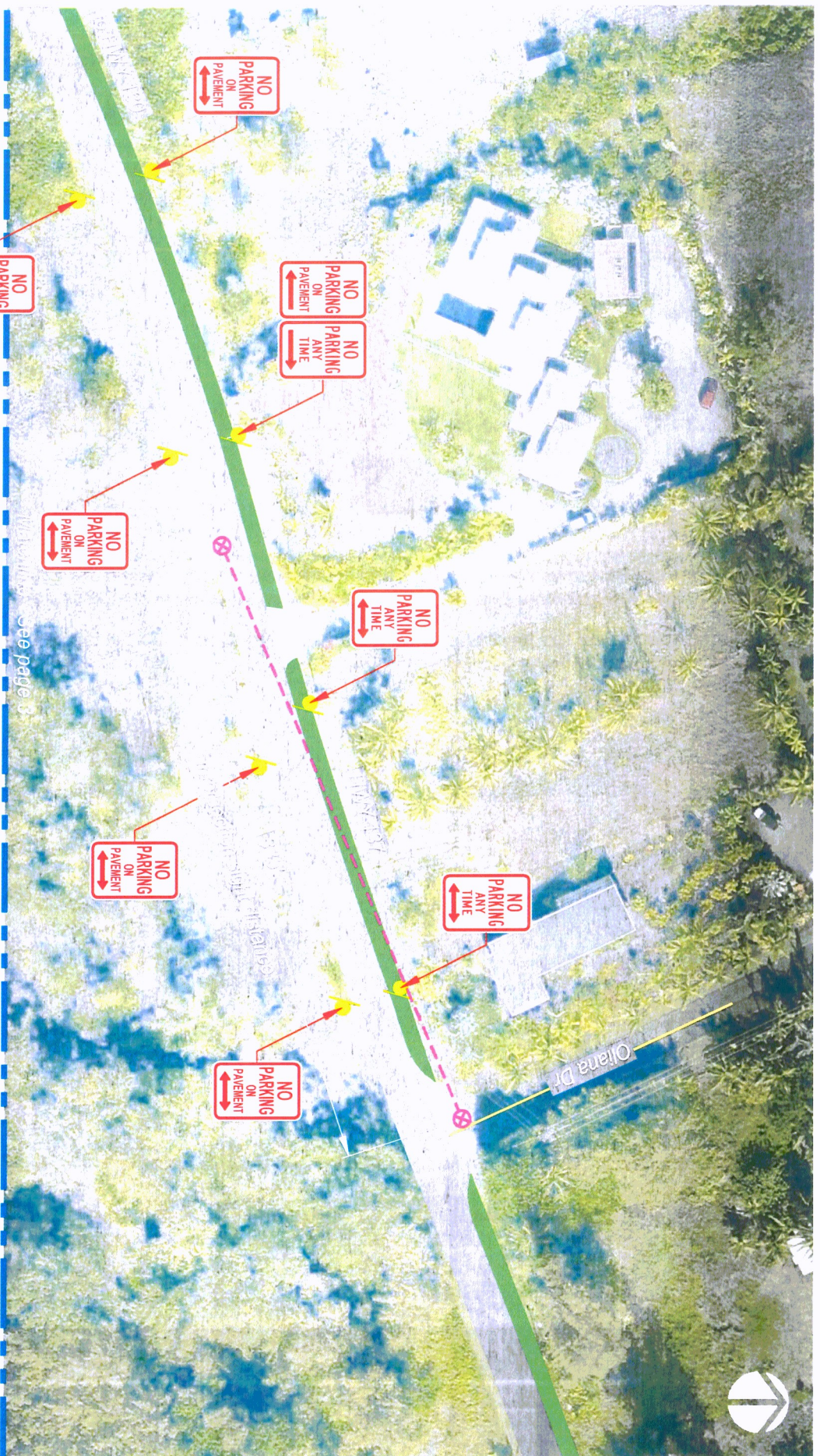


Sign Layout
 HWY 137 (Keheha Beach to Oliana Dr.)
 Scale: 1"=60'

- NOTES:
1. Posted speed limit of HWY 137 is 30 mph.
 2. All dimensions and lines are approximate.
 3. Field adjust as required.
 4. Centerline striping spacing and sign symbols are exaggerated for clarity.




 COUNTY OF HAWAII		IR No.: 20-032 WD No.: N/A Date: 6/1/21 Scale: 1"=60'	
Sign Layout HWY 137 (Keheha Beach to Oliana Dr) TRAFFIC DIVISION, Department of Public Works		Drawn by: RDM Page 2 of 4	



Sign Layout
 HWY 137 (Kehena Beach to Oliana Dr.)
 Scale: 1"=60'



 COUNTY OF HAWAII	Sign Layout HWY 137 (Kehena Beach to Oliana Dr) TRAFFIC DIVISION, Department of Public Works	
	IR No.: 20-032 WO No.: N/A Date: 6/1/21 Scale: 1"=60'	Drawn by: RDM

Views are exaggerated for clarity.