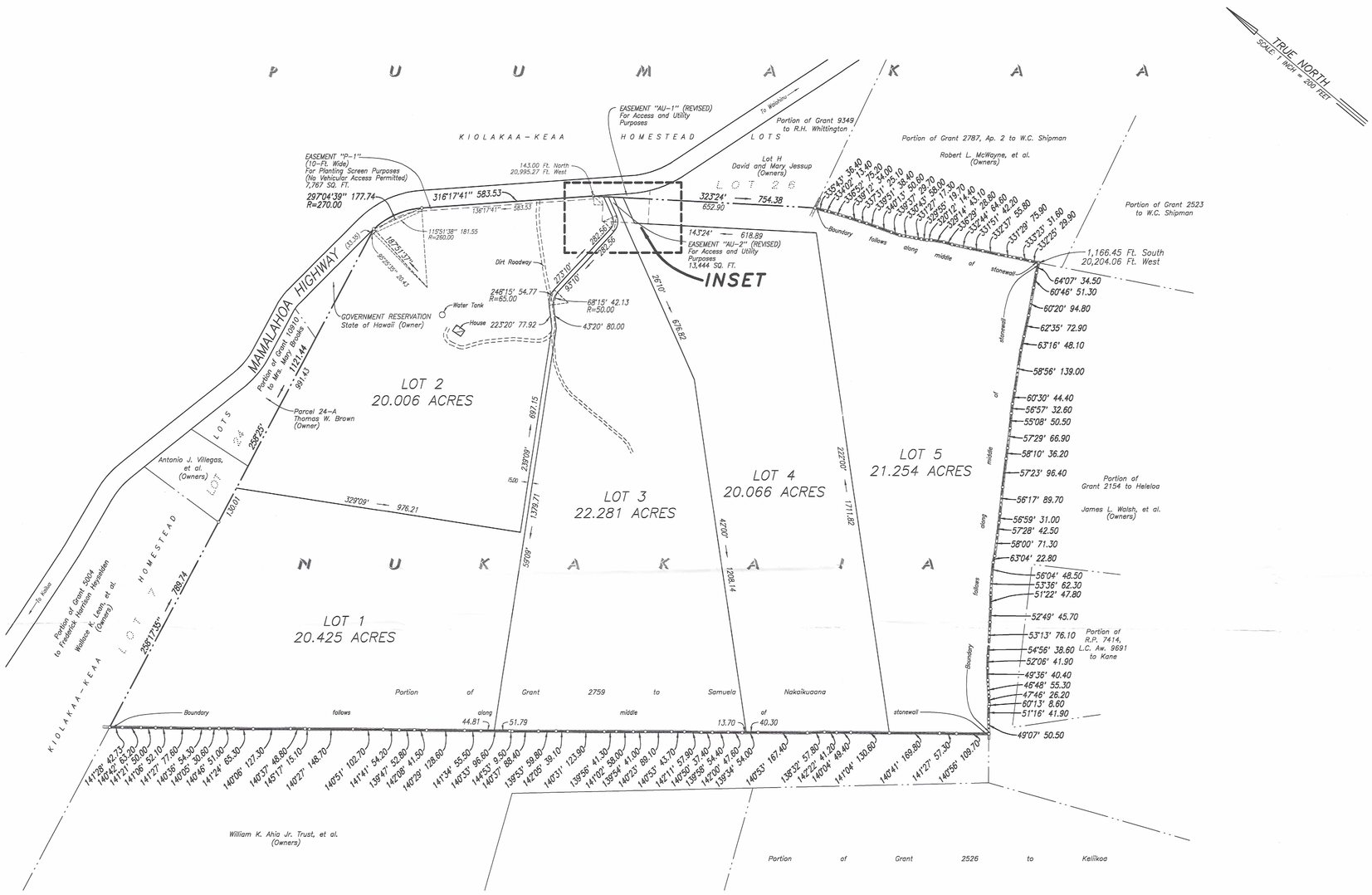

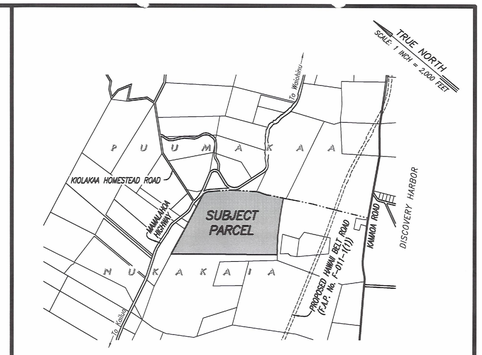

VICINITY MAP

SCALE: 1 INCH = 2,000 FEET

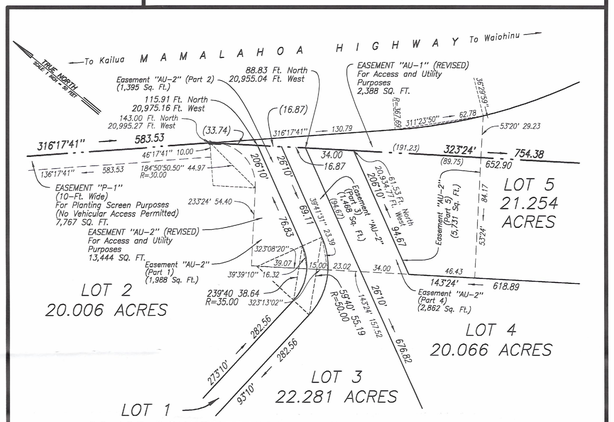

INSET

SCALE: 1 INCH = 50 FEET

MAP SHOWING SUBDIVISION OF PORTION OF GRANT 2759 TO SAMUELA NAKAIKUAANA

INTO LOTS 1 TO 5, INCLUSIVE

At Nukakaia, Kau, Island and County of Hawaii State of Hawaii

Subdivider Authorized to Prepare Detailed Drawings On Plat As Submitted Including Corrections Noted. Recordation With The Bureau of Conveyances, State of Hawaii, Not Authorized Until Approved For Record At A Later Date.
TENTATIVE APPROVAL – SECOND REVISED
DATED: JAN 29 2009

NOTES:

1. Azimuths and coordinates are referred to Government Survey Triangulation Station "STEIN 2".
2. Names of owners of adjoining parcels are from available Tax Map records.
3. The features, shown hereon, were located by an actual survey on the ground done between August 29, 1994 and March 14, 1995.
4. Subject Parcels are located in Zone X (areas determined to be outside the 500-year flood plain) as per Flood Insurance Rate Map (F.I.R.M.) Community-Panel Number 155166 1825 C, revised June 2, 1995.

200 100 0 200 400 600
SCALE IN FEET

Prepared For:
RICHARD P. AND MARILYN S. CREAGAN (Owners)
P.O. Box 189
Naalehu, Hawaii 96772

Prepared By:
WES THOMAS ASSOCIATES
-- Land Surveyors --
75-5749 Kalawa Street
Kailua-Kona, Hawaii 96740-1817
TEL. (808) 329-2353
FAX (808) 329-5334 EMAIL surveys@wtahawaii.com

2008 SEP 18 PM 12 41
PLANNING DEPARTMENT
COUNTY OF HAWAII

This work was prepared by me or under my direct supervision.

CHRYSTAL T. YAMASAKI
LICENSED PROFESSIONAL LAND SURVEYOR No.4331
HAWAII, U.S.A.

CHRYSTAL THOMAS YAMASAKI
Licensed Professional Land Surveyor
State of Hawaii Certificate Number LS-4331
Expiration Date: April 2010

PLANNING DEPARTMENT
COUNTY OF HAWAII
SUB: 99-000026
RECD/PEND: 9-16-08
RECEIVED: 9-18-08
(REV.)

PROJECT NO.: 01884.3
DATE: . . . . . FEBRUARY 8, 1999
FIELD BOOK NO.: . . 990 and 994
TAX MAP KEY: . . . . 9-4-04: 28 (3RD DIVISION)
REVISED: DECEMBER 7, 2004 (FINAL PLAT MAP)
REVISED: SEPTEMBER 16, 2008 (ADDED EASEMENTS "AU-1" (REVISED) AND "AU-2" (REVISED))

September 16, 2008 p:\00000-02999\01884.3\018843sfr-1.dgn